


NL DANGEROUS AIRPORT TOUR 2017



RULES

- Include as remark in your flight plan “RMK/NLDAP17LEGXX” (Where XX is the leg number)
- You must disconnect after each leg. (When on ground remain connected for 2 minutes, this will close the your flight)
 - All legs MUST be flown online, with real weather
 - Maximum 2 legs may be flown per day
 - Report average winds as winds aloft
 - Flight must be flown in real time mode (no accelerated mode allowed)
 - Please pay attention to your flight plans. Flight plans with wrong departure/arrival airfields will NOT be accepted! Flight plans with wrong flight rules will NOT be accepted!
 - You will need to choose an aircraft for each leg that is appropriate to the airfield.
 - Maximum Flight Level: FL430
 - Maximum Speed: Mach 0.85
 - ATC guidance is not necessary all the way
 - All legs have to be flown in the right order
- A maximum disconnect of 20 minutes will be accepted due to FS or PC crash reasons. Report disconnect in the remarks.
 - Remember to report legs in ZULU time.

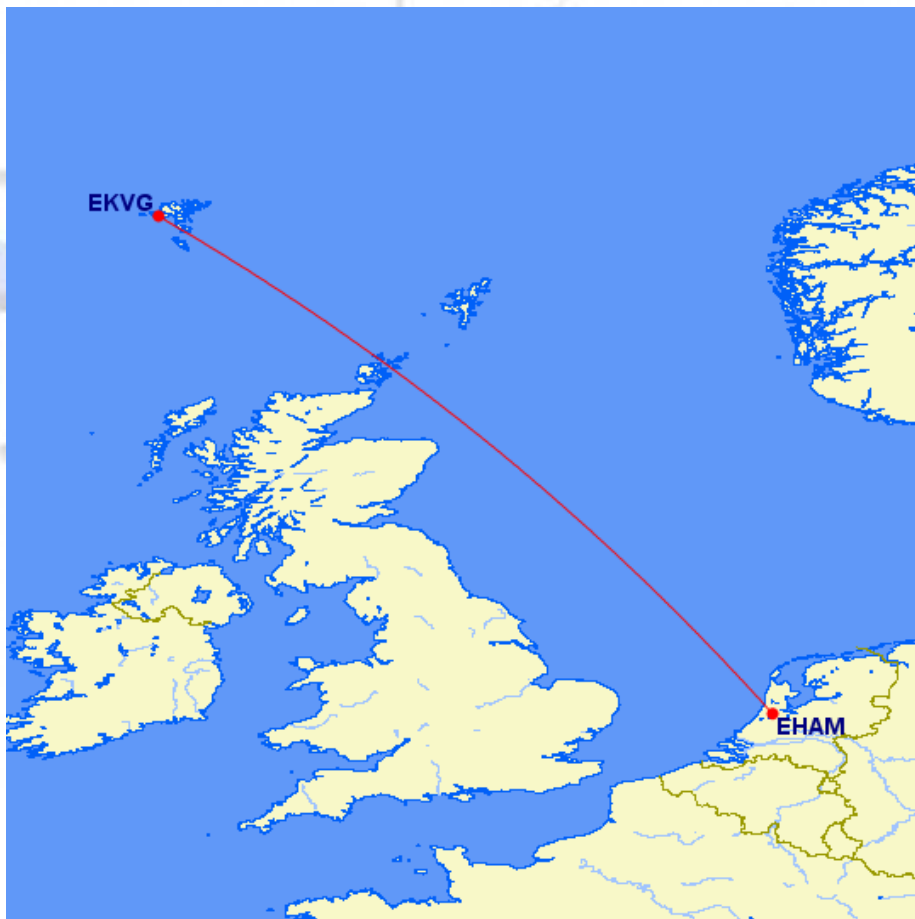




Leg 1

Departure:	Destination:	Distance:	ETE:
EHAM	EKVG	720 NM	02:00

Route:
BERGI UM90 LONAM UL7 FORTY UP60 BAMRA UP61 MODGO UL612 MATIK DCT MY

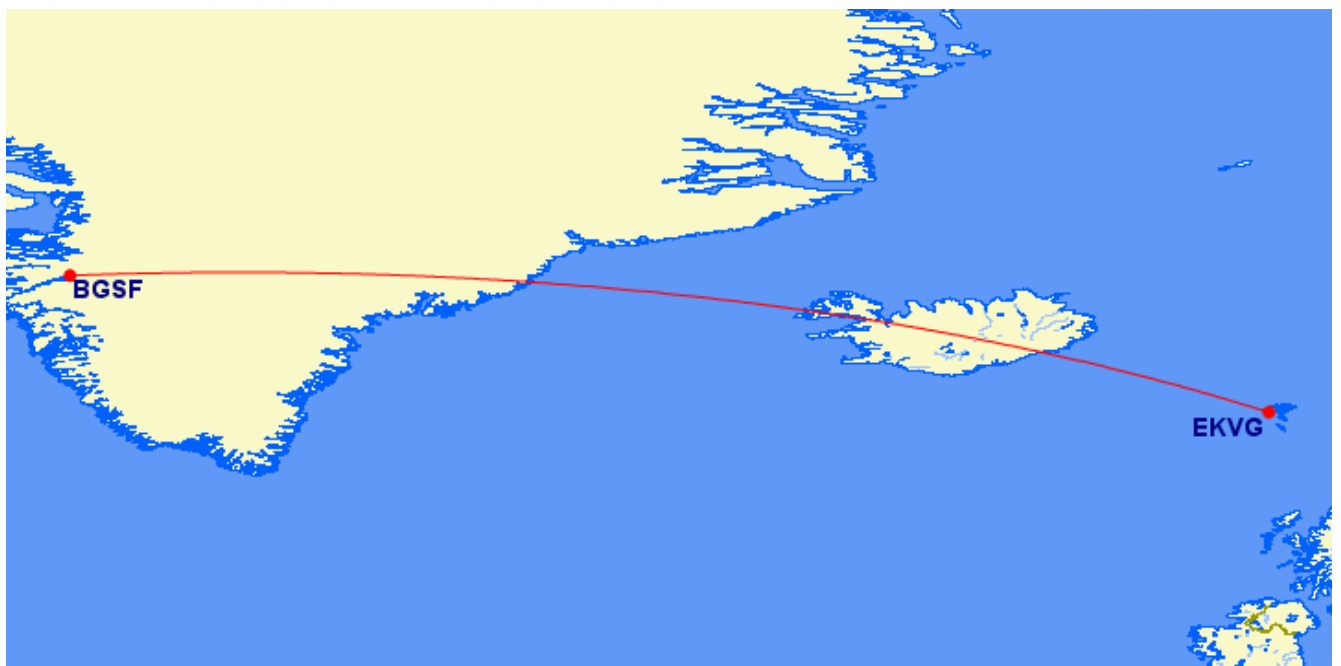


Remark: no heavy allowed

Leg 2

Departure:	Destination:	Distance:	ETE:
EKVG	BGSF	1145 NM	02:55

Route:
MY DCT RATSU DCT 64N020W 66N030W 67N040W 67N050W DCT SF

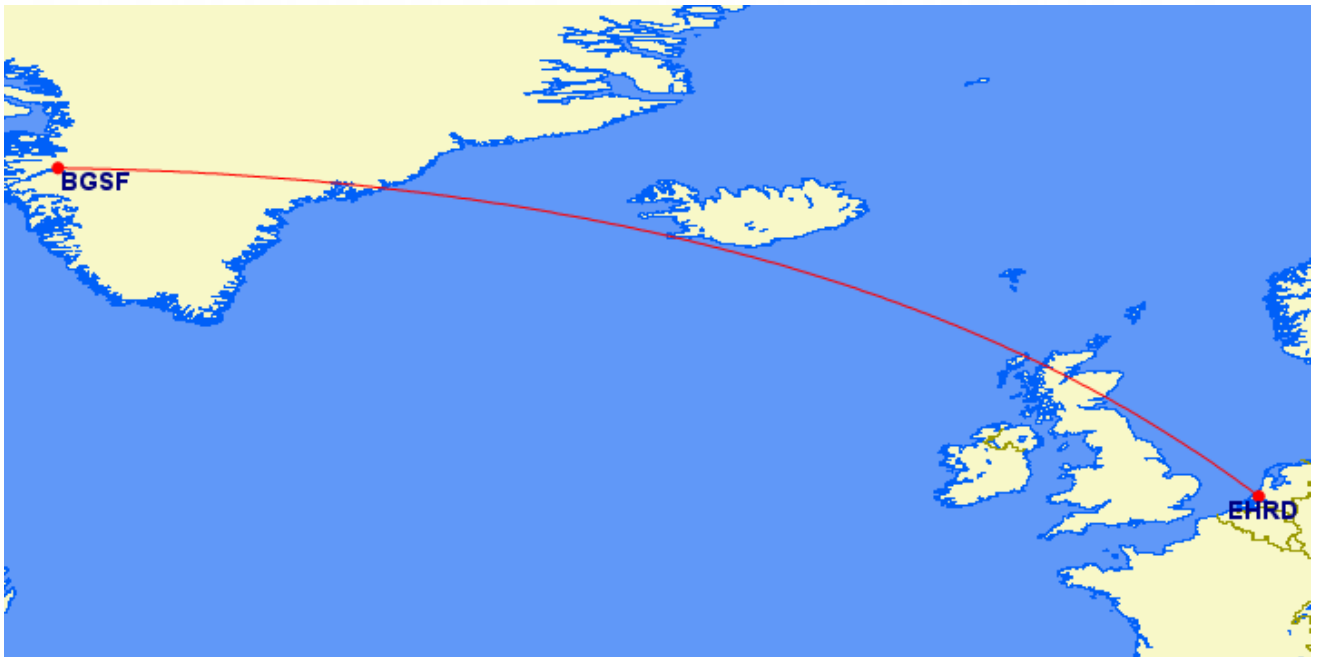


Remark: no heavy allowed

Leg 3

Departure:	Destination:	Distance:	ETE:
BGSF	EHRD	1820 NM	04:05

Route:
SF DCT 65N030W 63N020W DCT ORTAV DCT ODPEX DCT STN UN610 NATEB T88 UMBEL DCT DIBAL UL603 LAMSO

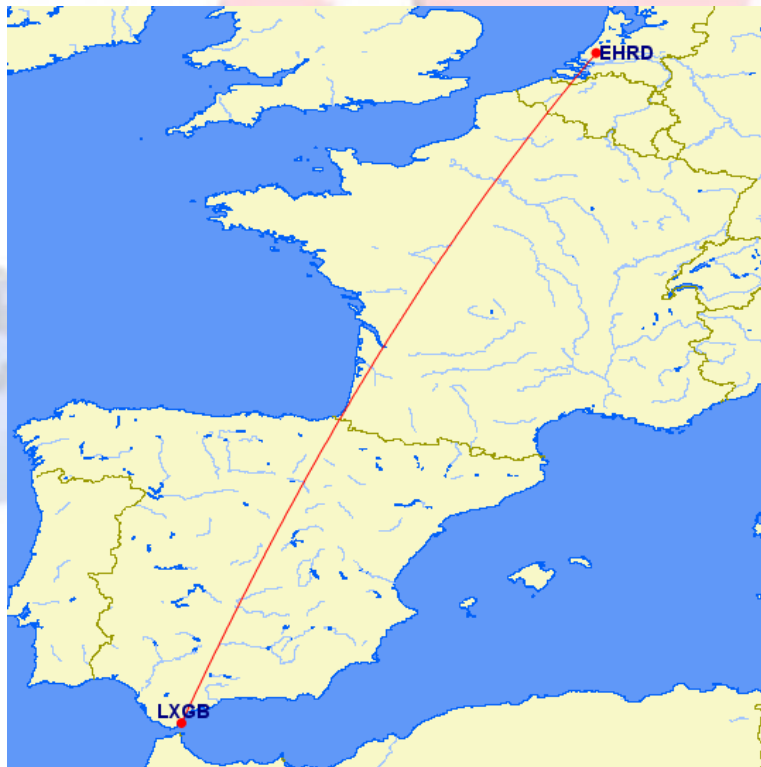


Remark: heavy allowed

Leg 4

Departure:	Destination:	Distance:	ETE:
EHRD	LXGB	1086 NM	02:40

Route:
WOODY UN872 MEDIL UQ237 LMG UN10 SAU UN857 PPN UN10 VASUM UN857 BAN UN10 CJN UL27 BLN UN869 MGA UM985 PIMOS



Remark: no heavy allowed

Leg 5

Departure:	Destination:	Distance:	ETE:
LXGB	GCLA	780 NM	02:10

Route:
VJF UL82 IBALU UN857 TERTO

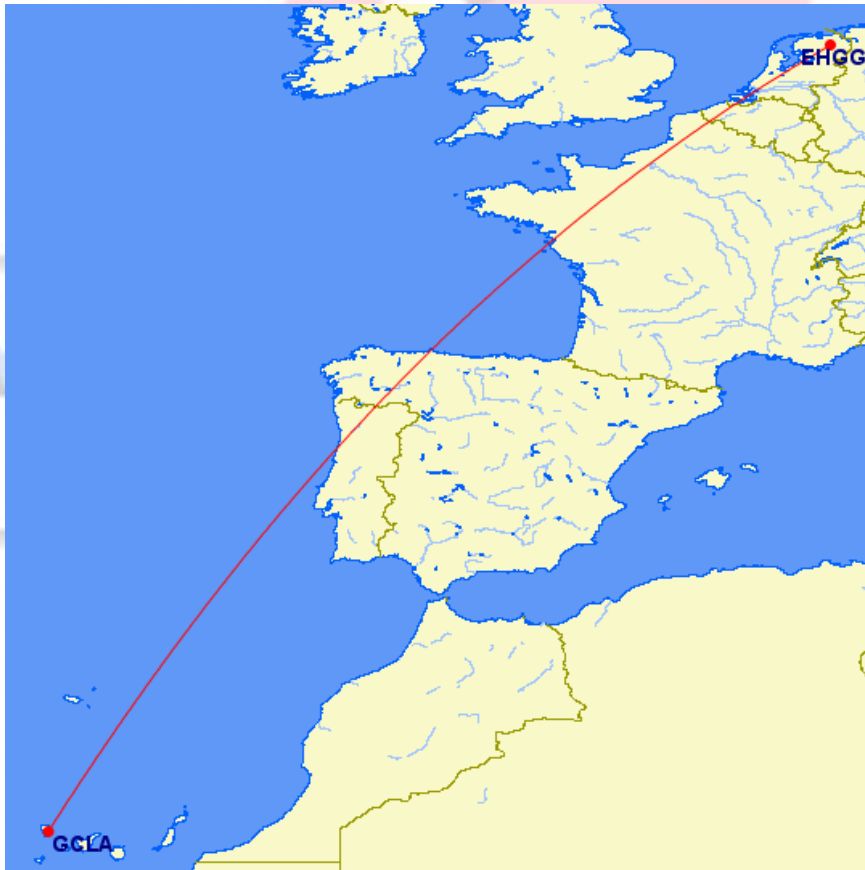


Remark: no heavy allowed

Leg 6

Departure:	Destination:	Distance:	ETE:
GCLA	EHGG	1820 NM	04:10

Route:
KONBA UN866 BEXAL DCT TOSDI UN745 ZMR UN873 DESAB UN867 BAKUL UN873 HELEN UZ708 KEKIX UN873 GRONY

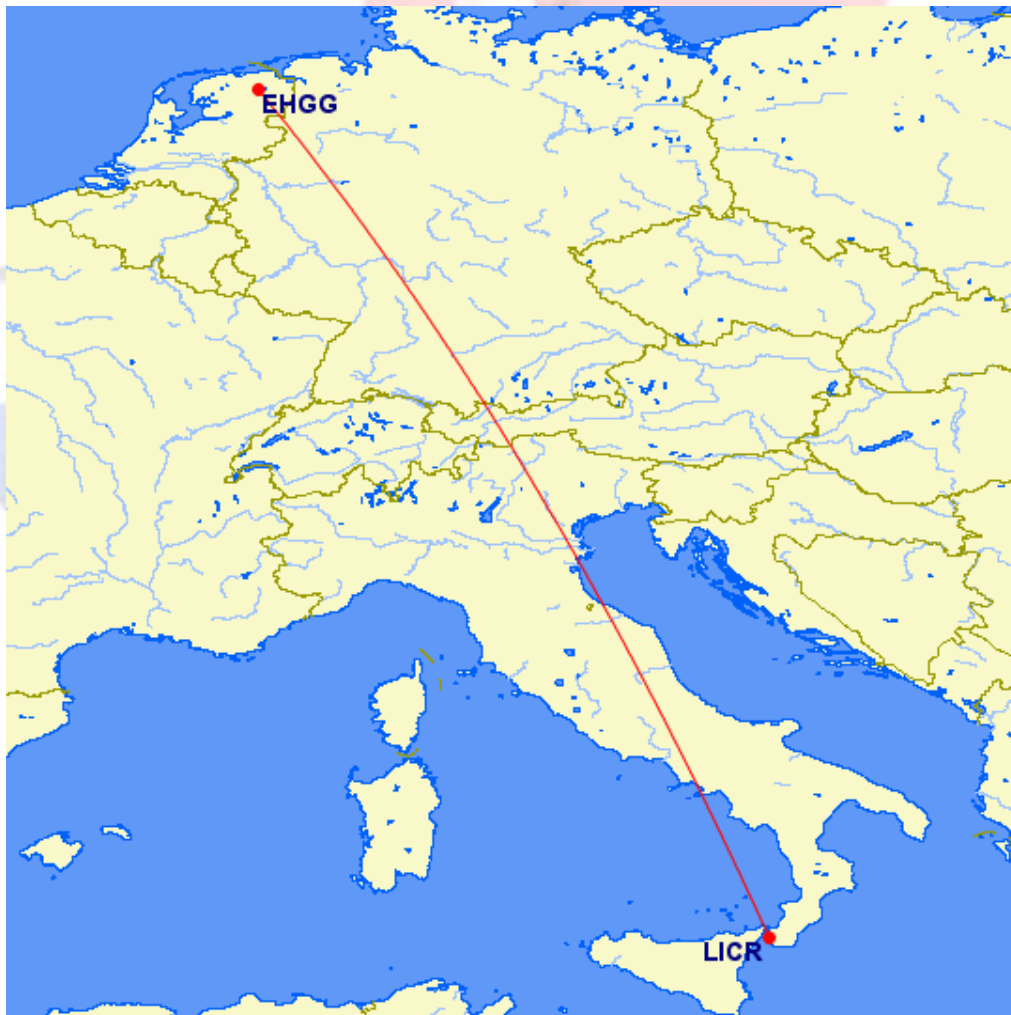


Remark: no heavy allowed

Leg 7

Departure:	Destination:	Distance:	ETE:
EHGG	LICR	900 NM	02:15

Route:
NAPRO UZ738 RIDSU UL607 ELMEM UN606 GIRIS T939 ROKIB Z906 CHI L612 ANC M736 SOR Q58 PIGER



Remark: no heavy allowed

Leg 8

Departure:	Destination:	Distance:	ETE:
LICR	LIMJ	500 NM	02:15

Route:
RCA Q58 AGNIS M729 GILIO M621 BETEN M729 IDONA



Remark: no heavy allowed

Leg 9

Departure:	Destination:	Distance:	ETE:
LIMJ	EHAM	515 NM	01:20

Route:

LAGEN T445 TONDA M729 AOSTA UM729 MOLUS UN853 PENDU UL47 IXILU
UN853 DIK UM624 BUB UY28 HELEN

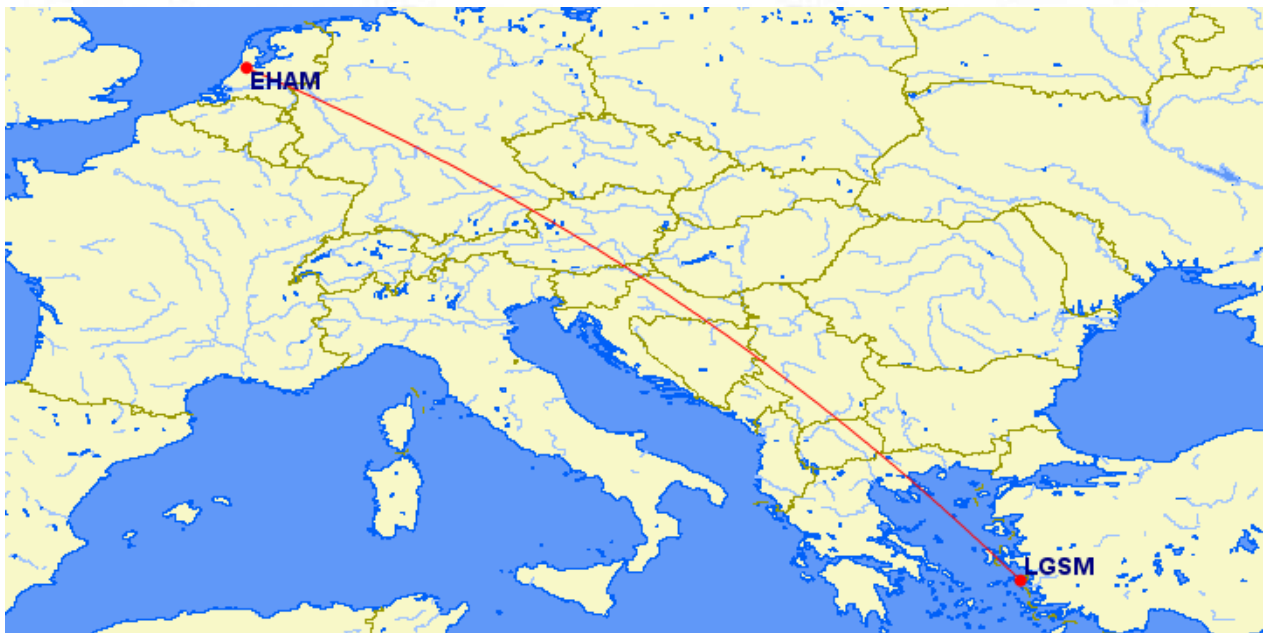


Remark: heavy allowed

Leg 10

Departure:	Destination:	Distance:	ETE:
EHAM	LGSM	1280 NM	03:10

Route:
EDUPO UZ738 MISGO UZ741 GMH UL603 BESNI UL605 ESEGA DCT SASAL DCT BABIT DCT NISVA Y505 NIKTI UN127 LMO UL618 MES UL609 PIPEN H59 ORMOS

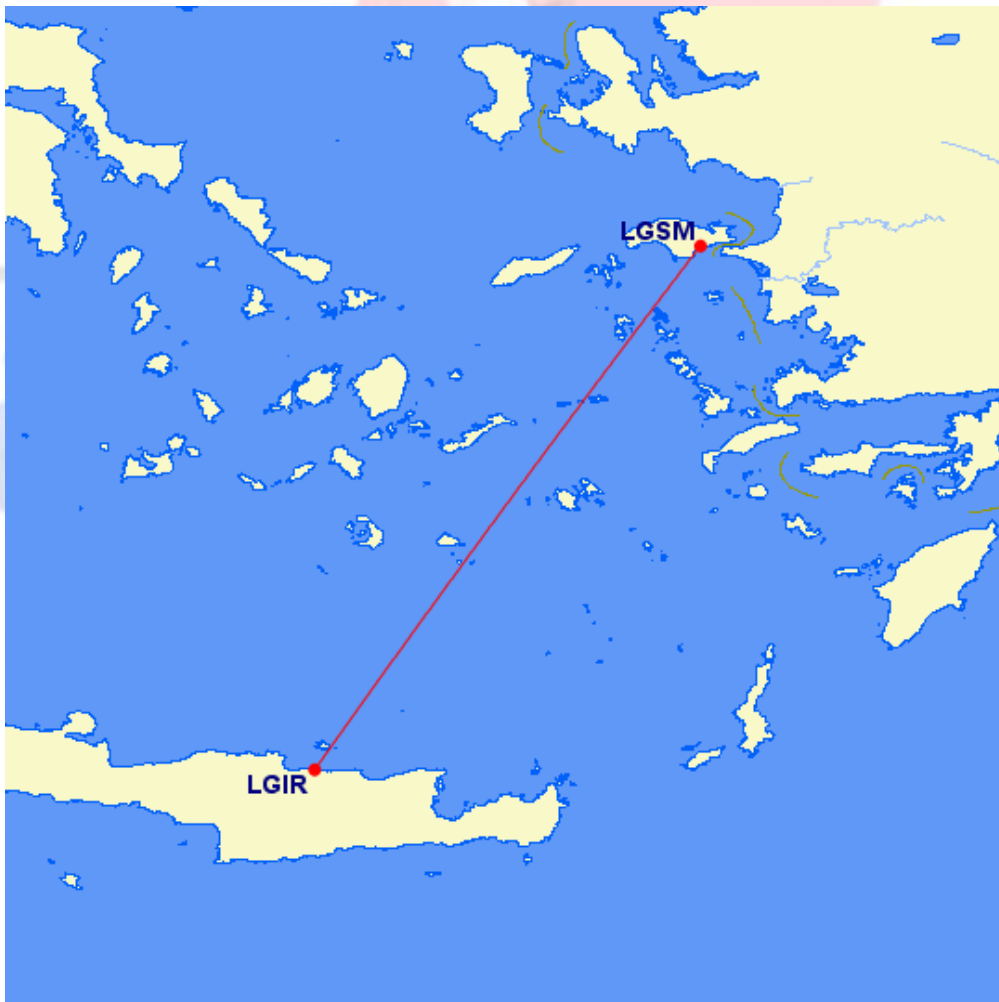


Remark: no heavy allowed

Leg 11

Departure:	Destination:	Distance:	ETE:
LGSM	LGIR	170 NM	00:25

Route:
LARKI DCT LURUS DCT LABUX

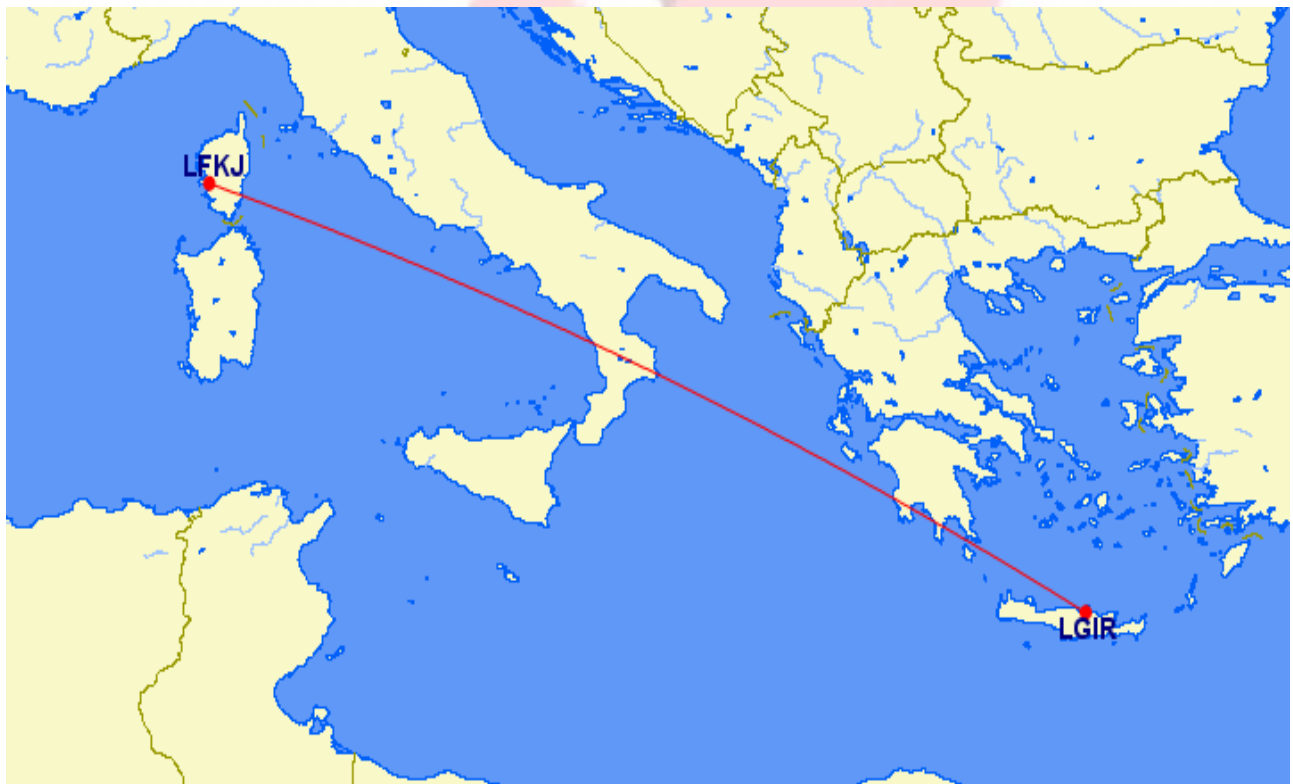


Remark: no heavy allowed

Leg 12

Departure:	Destination:	Distance:	ETE:
LGIR	LFKJ	860 NM	02:05

Route:
OTREX UM978 PLH UM729 LORNO M729 CDC Q182 MINKA L5 POZZO J19 TEREZ

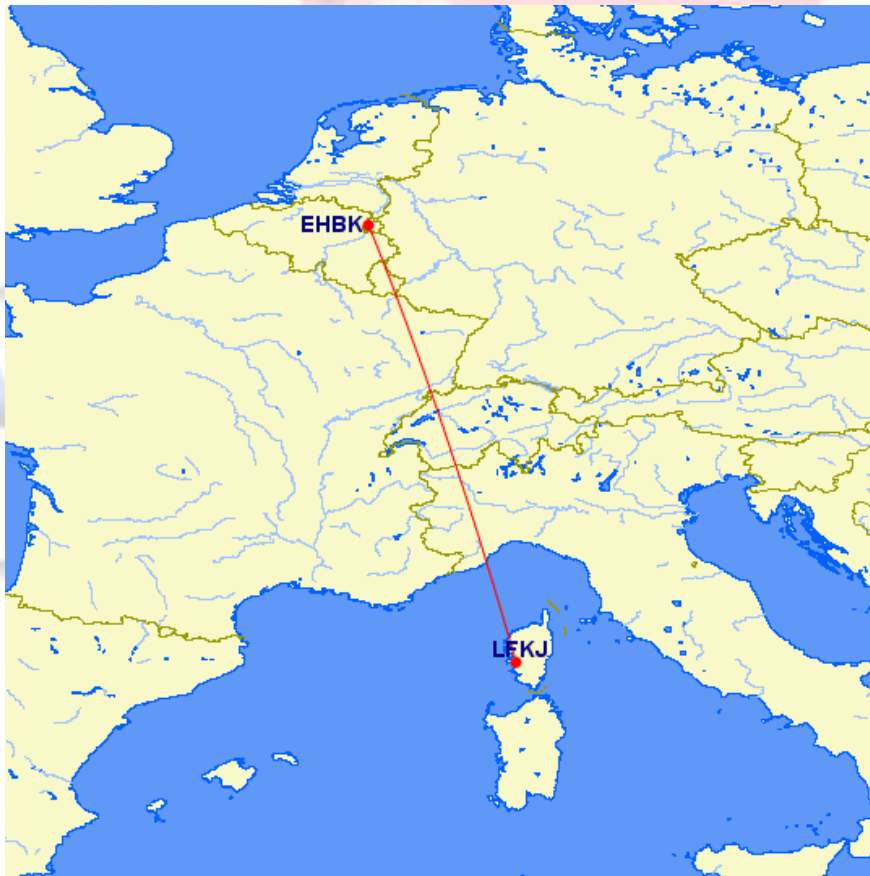


Remark: no heavy allowed

Leg 13

Departure:	Destination:	Distance:	ETE:
LFKJ	EHBK	560 NM	01:20

Route:
AJO UM622 IRMAR UN853 PENDU UL47 IXILU UN853 DIK UN852 LNO



Remark: no heavy allowed

Leg 14

Departure:	Destination:	Distance:	ETE:
EHBK	LYTV	740 NM	01:40

Route:
LNO UN852 GTQ UQ343 BEGAR UL15 RIPUS UN850 ODINA M727 SRN L153 OSBUL Y765 ANC L612 VIE A482 CRAYE W36 PINUK

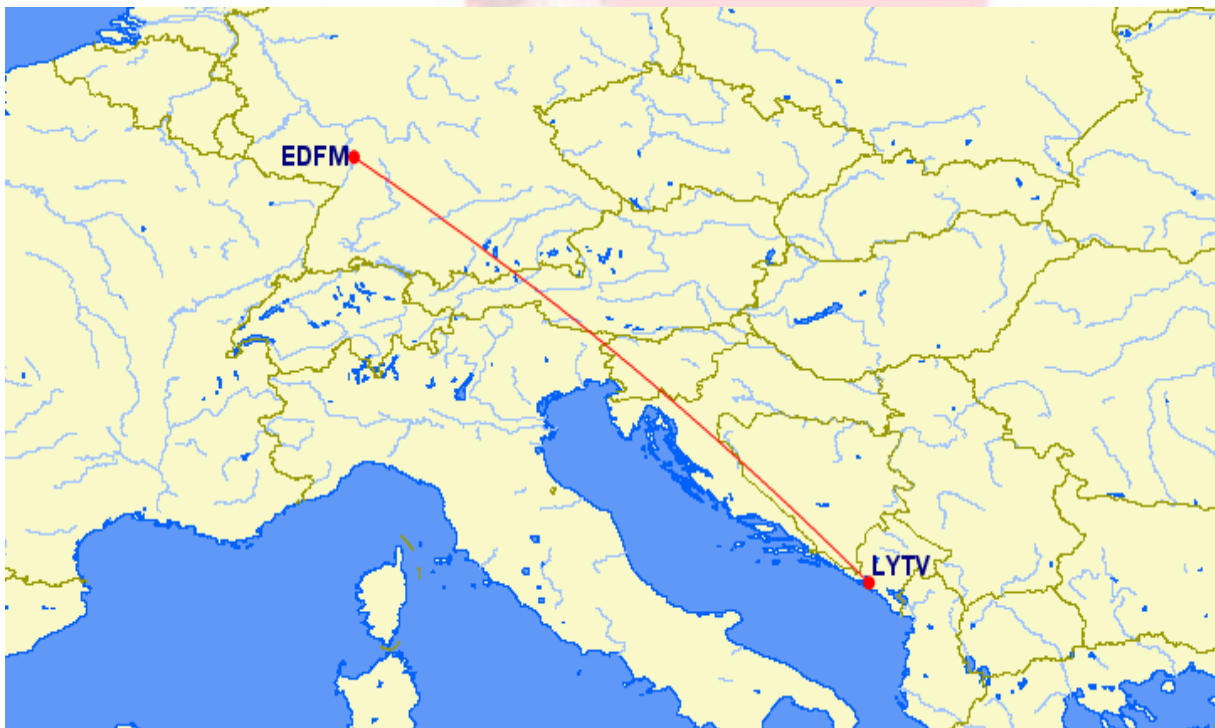


Remark: no heavy allowed

Leg 15

Departure:	Destination:	Distance:	ETE:
LYTV	EDFM	615 NM	01:35

Route:
DBK UL607 SPL UN606 ELMEM UL607 SUNEG



Remark: no heavy allowed

Leg 16

Departure:	Destination:	Distance:	ETE:
EDFM	EGLC	345 NM	00:55

Route:
OLIVI Q762 LULAT Z104 ROBON UZ104 RITAX UM624 BUB UL608 COA UL179 SASKI UL608 SUMUM



Remark: no heavy allowed

Only aircraft that are allowed to land on EGLC

Leg 17

Departure:	Destination:	Distance:	ETE:
EGLC	EHEH	200 NM	00:40

Route:
CLN UL620 REDFA



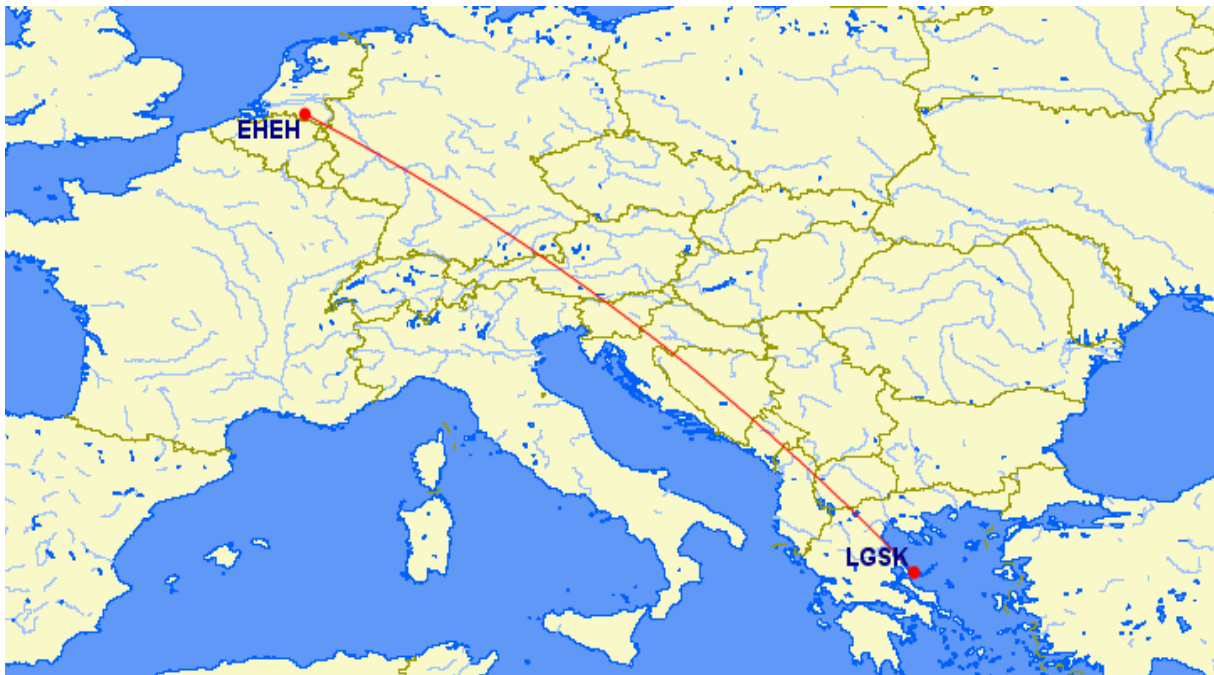
Remark: no heavy allowed

Only aircraft that are allowed to land on EGLC

Leg 18

Departure:	Destination:	Distance:	ETE:
EHEH	LGSK	1060 NM	02:30

Route:
LNO L607 ARCKY UQ50 SUXIM L607 EMGOD Y863 UBIDU UL607 ELMEM UN606 OTRES UT307 DIRAB T307 PEVAL DCT PETAK UM22 DOBAR N137 BITLA UN137 SKP

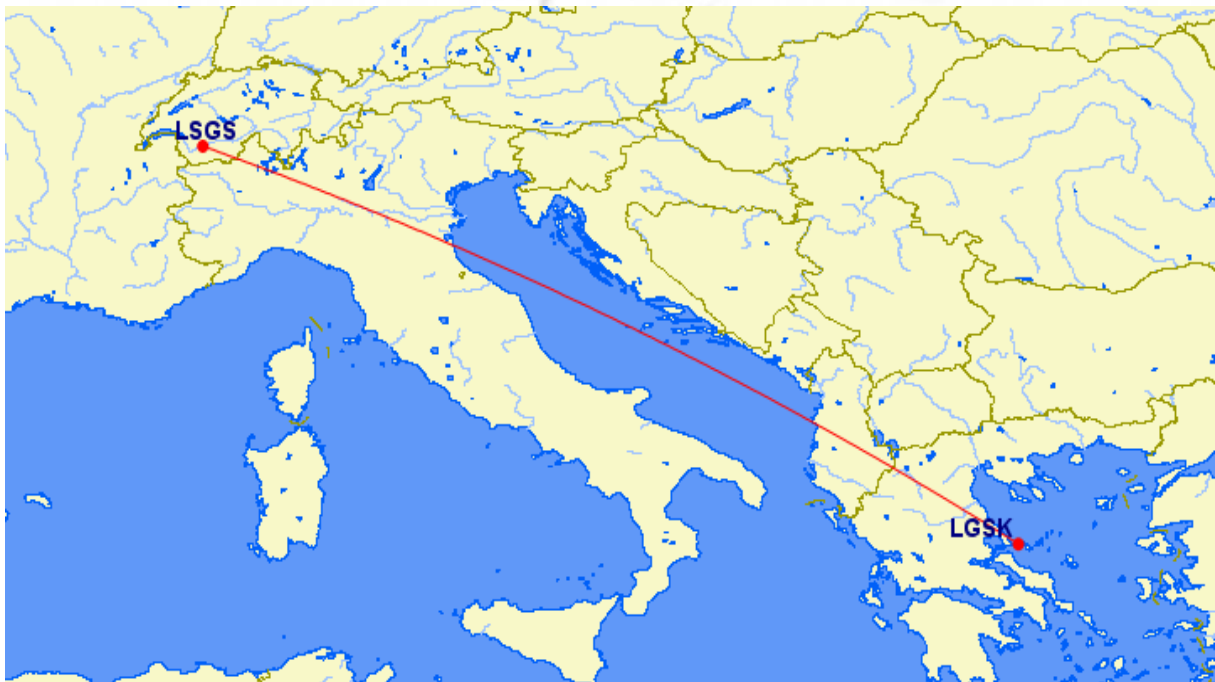


Remark: no heavy allowed

Leg 19

Departure:	Destination:	Distance:	ETE:
LGSK	LSGS	830 NM	02:10

Route:
AGH V651 YNN L611 RODON A482 CRAYE N138 SPL M730 ELGUS N748 XAMIT

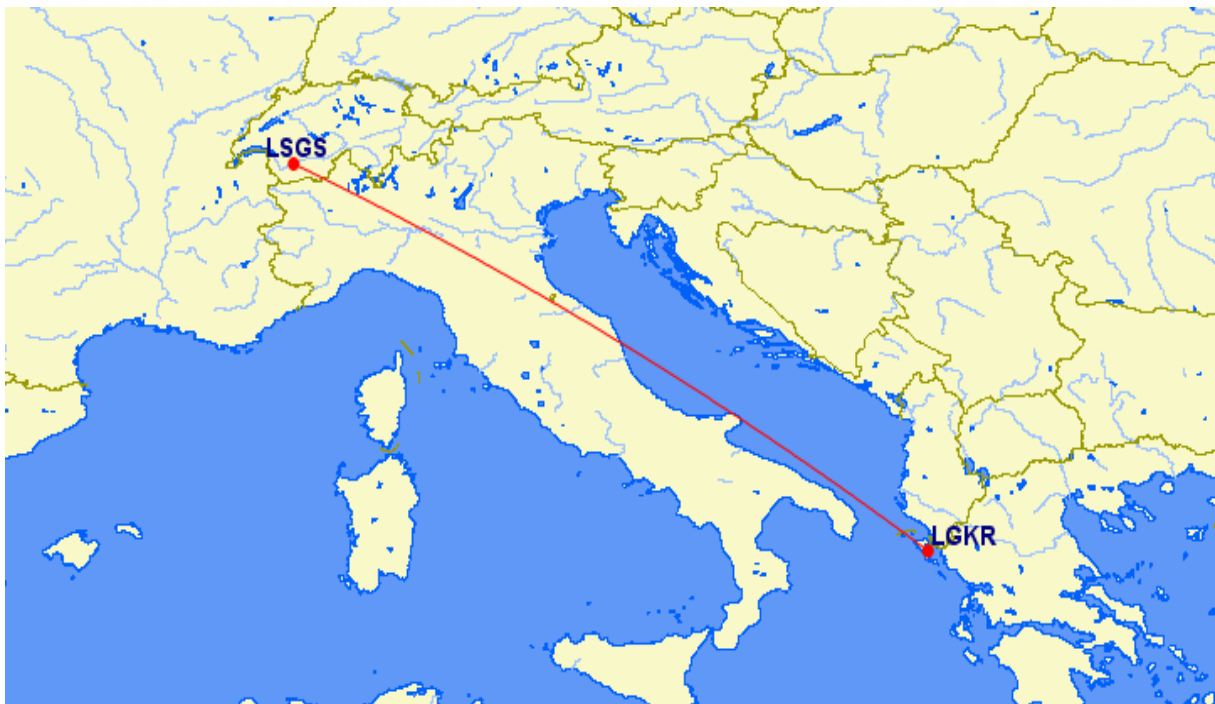


Remark: no heavy allowed

Leg 20

Departure:	Destination:	Distance:	ETE:
LSGS	LGKR	680 NM	01:40

Route:
FRI W112 SOSON UN850 ODINA M727 SRN L153 OSBUL Y765 ANC L612 BRD L995 TIGRA UT75 BETAK

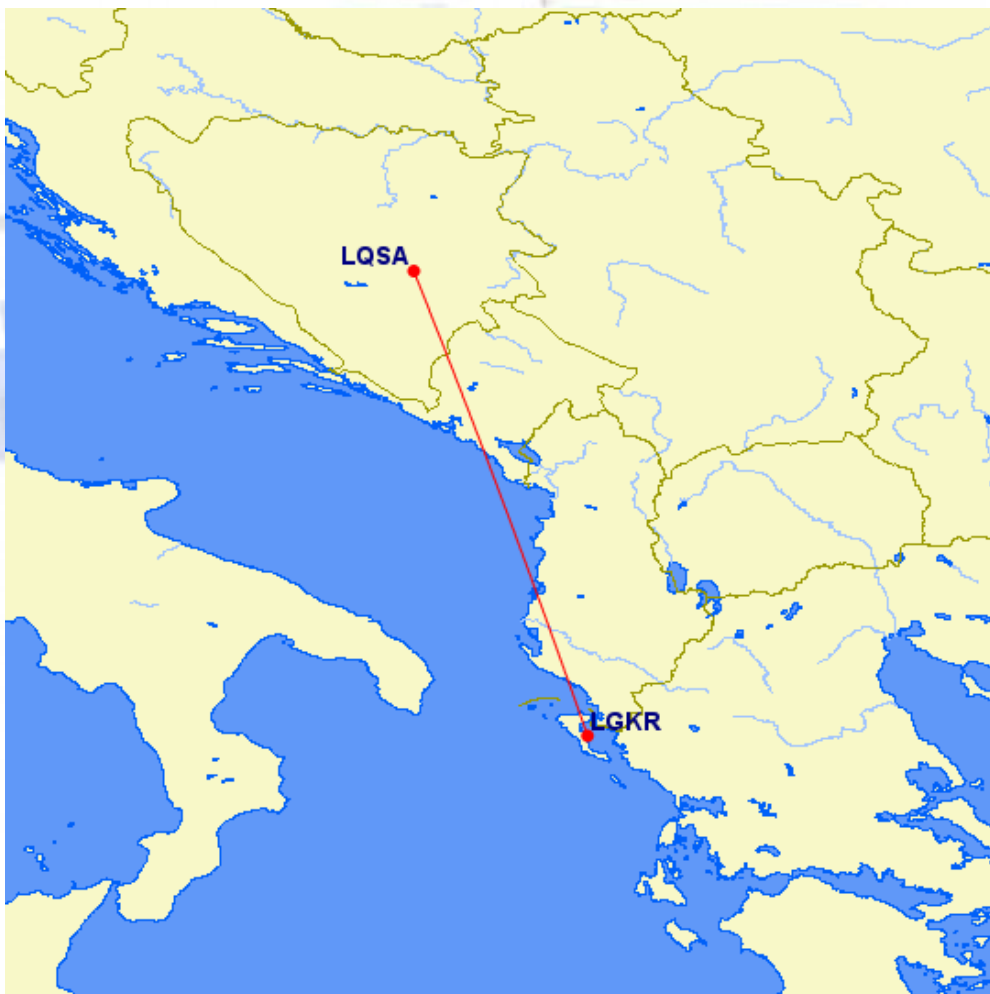


Remark: no heavy allowed

Leg 21

Departure:	Destination:	Distance:	ETE:
LGKR	LQSA	270 NM	00:40

Route:
NIKRO UM127 TRN UL604 GILUK



Remark: no heavy allowed

Leg 22

Departure:	Destination:	Distance:	ETE:
LQSA	EHAM	750 NM	01:55

Route:
BOSNA UL608 KOMAR L172 DEVUL DCT GORPA DCT KFT DCT SIMBA Y700 NENUM UZ39 LALIN UL604 RUDNO DCT MAPOX UL604 BIGGE T281 NORKU



Remark: no heavy allowed

Thank You!

***ON BEHALF OF THE NETHERLANDS DIVISION EVENT
DEPARTMENT & STAFF WE WOULD LIKE TO THANK
YOU FOR FLYING THE NL DANGEROUS AIRPORT TOUR
2017!***

